












Directions to **94 Essex Rd, Ipswich, MA 01938**
17.1 mi – about 37 mins


Save trees. Go green!

Download Google Maps on your phone at google.com/gmm



 Marblehead, MA

1. Head **southeast** on **Rowland Ct** toward **Rowland St** go 46 ft
total 46 ft
-  2. Turn **right** at **Rowland St** go 0.1 mi
total 0.1 mi
-  3. Take the 1st **right** onto **Cross St** go 210 ft
total 0.2 mi
-  4. Turn **left** at **Pleasant St**
About 2 mins go 0.7 mi
total 0.8 mi
5. Continue onto **Lafayette St**
About 5 mins go 2.6 mi
total 3.5 mi
-  6. Turn **left** at **New Derby St** go 0.1 mi
total 3.6 mi
-  7. Turn **right** at **Washington St**
About 1 min go 0.3 mi
total 3.9 mi
-  8. Turn **right** at **Bridge St** go 0.2 mi
total 4.0 mi
9. Continue onto **Bridge Street Bypass**
About 2 mins go 0.9 mi
total 4.9 mi
10. Continue straight onto **Essex Bridge/Massachusetts 1A N**
Continue to follow Massachusetts 1A N
About 8 mins go 2.9 mi
total 7.8 mi
-  11. Slight **right** at **Dodge St/Massachusetts 1A N**
Continue to follow Massachusetts 1A N
About 15 mins go 8.2 mi
total 16.0 mi
-  12. Turn **right** at **MA-133 E/Essex Rd**
Destination will be on the left
About 2 mins go 1.2 mi
total 17.1 mi

 94 Essex Rd, Ipswich, MA 01938

These directions are for planning purposes only. You may find that construction projects, traffic, weather, or other events may cause conditions to differ from the map results, and you should plan your route accordingly. You must obey all signs or notices regarding your route.

Map data ©2010 Google

Directions weren't right? Please find your route on maps.google.com and click "Report a problem" at the bottom left.