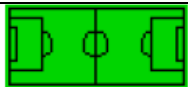


# GLASTONBURY TOURNAMENT FIELD DIRECTIONS



## ADDISON PARK

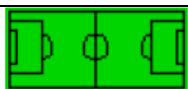
400 ADDISON ROAD, GLASTONBURY, CT 06033

**\*\* LIMITED PARKING – PLEASE PARK AT SMITH MIDDLE SCHOOL AND TAKE SHUTTLES TO ADDISON FIELDS \*\***

**From I-84** Take Rt. 2 east to Exit 8 (Hebron Avenue-Rt. 94). At end of ramp take left onto Hebron Avenue heading east. At fourth set of lights take left onto Eastern Boulevard and continue to end. Make left at stop sign onto Addison Road and continue to end. Make right at stop sign continuing onto Addison Road and proceed approximately 0.25 miles to stop sign. The entrance to Addison Park is on your left.

**From Norwich, New London** Take Rt. 2 west to Exit 8. Take a right off the ramp, then an immediate right onto Hebron Avenue heading east. At second set of lights take left onto Eastern Boulevard and continue to end. Make left at stop sign onto Addison Road and continue to end. Make right at stop sign continuing onto Addison Road and proceed approximately 0.25 miles to stop sign. The entrance to Addison Park is on your left.

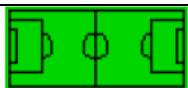
**From I-91** Take I-91 to Exit 25 (Rt. 3 North, Glastonbury/Putnam Bridge). Follow Rt. 3 to Glastonbury then to Rt. 2 east to Exit 8 (Hebron Avenue), and then follow the directions “**From I-84**” as noted above.



## SMITH MIDDLE SCHOOL

216 ADDISON ROAD, GLASTONBURY, CT 06033

Follow the directions above for Addison Park, except at end of Eastern Boulevard go straight into Smith M.S.



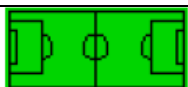
## GLASTONBURY HIGH SCHOOL

330 HUBBARD STREET, GLASTONBURY, CT 06033

**From I-84** Take Rt. 2 east to Exit 7 (left lane exit-Rt. 17 South/Portland). Follow Rt. 17 for 1.1 miles to the Hubbard Street exit (second right). Turn left onto Hubbard to stop sign. Go straight and then take first right into high school. Fields are to the right side facing the school.

**From Norwich, New London** Take Rt. 2 west to Exit 8. Take a left off the ramp onto Oak Street. Follow Oak Street for 0.6 miles to the second traffic light. Turn left onto New London Turnpike and go for 0.25 miles to the next traffic light. Just before the light, bear right up the ramp onto Hubbard Street. The high school is on your left. Take the second or third left entrance. Fields are to the right side facing the school.

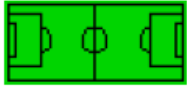
**From I-91** Take I-91 to Exit 25 (Rt. 3 North, Glastonbury/Putnam Bridge). Follow Rt. 3 to Glastonbury then to Rt. 2 east to Exit 7 (left lane exit-Rt. 17 South/Portland), and then follow directions “**From I-84**” as noted above.



## BUCKINGHAM PARK

1320 MANCHESTER ROAD, GLASTONBURY, CT 06033

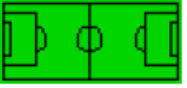
Follow the directions above for Addison Park, except continue straight on Hebron Avenue heading east (do not turn left onto Eastern Boulevard). Follow Hebron Avenue for an additional 2.8 miles to traffic light (intersection of Manchester Road-Rt. 83 and Hebron Avenue). At the traffic light, turns left and immediately enter the park by taking your first left. The fields are behind the Buckingham Fire department.



**GIDEON WELLES SCHOOL**  
**1029 Neipsic Road, Glastonbury, CT 06033**

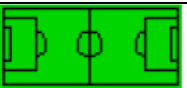
**Directions from Buckingham Park:** Turn right to go behind fire house. At Hebron Avenue take left and then quick right onto Rt 83/Manchester Road. Take Right onto Brook Street. Brook Street becomes Neipsic Road. Gideon Welles School on Right.

**Directions from Northern Points:** From I-84 Take Exit 55 To RT 2 East; or from I-91 Take Exit 25 RT 3 North to RT 2 East; Take RT 2 East To Exit 9 (Neipsic Road). Take Left off exit and go 1.5 miles. School is on left.



**HEBRON AVE. SCHOOL**  
**1363 HEBRON AVENUE, GLASTONBURY, CT 06033**

Follow the directions above for Addison Park, except continue straight on Hebron Avenue heading east (do not turn left onto Eastern Boulevard). Follow Hebron Avenue for an additional 0.9 miles and school is on your left.

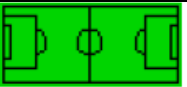


**RIVERFRONT PARK**  
**300 WELLES STREET, GLASTONBURY, CT 06033**

**From I-84** Take Rt. 2 east to Exit 8 (Hebron Avenue-Rt. 94). At end of ramp turn right onto Hebron Avenue heading west. Go all the way to the stop sign at end at Main Street. Turn right onto Main Street. Go up to next light and turn left on Welles Street. Riverfront Park Fields are on left.

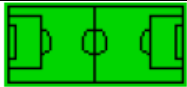
**From Norwich, New London** Take Rt. 2 west to Exit 8. Take a right off the ramp, then an immediate left onto Hebron Avenue heading west. Go all the way to the stop sign at end at Main Street. Turn right onto Main Street. Go up to next light and turn left on Welles Street. Riverfront Park Fields are on left.

**From I-91** Take I-91 to Exit 25 (Rt. 3 North, Glastonbury/Putnam Bridge). Follow Rt. 3 to Glastonbury then to Rt. 2 east to Exit 8 (Hebron Avenue), and then follow the directions "**From I-84**" as noted above.



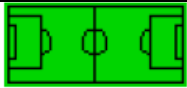
**VETERANS MEMORIAL PARK**  
**130 HILLSTOWN ROAD, MANCHESTER, CT 06040**

Follow the directions above for Addison Park, except do not turn left into Addison Park. Instead turn right onto Great Swamp Road. Take Great Swamp to stop sign at intersection of Hillstown Road. Take left onto Hillstown continuing straight until you come to stop sign at intersection of Woodside St. Continue straight and just past nursery on left make next left into Hillstown Road Cemetery. Behind the cemetery are the Veterans Memorial Soccer fields. NOTE: Fields are not visible from street!

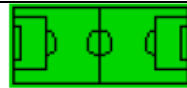
**NAYAUG SCHOOL****222 OLD MAIDS LANE, SOUTH GLASTONBURY, CT 06073**

**From Hartford (I-84 & I-91 South)** Take Rt. 2 East to exit 7, Rt 17 (on the left) towards Portland. Continue straight onto Route 17 for 5.7 miles through South Glastonbury to Old Maids Lane on the right. Nayaug School is approx 1/4 mile on left.

**From Norwich (Rt 2)** Take Rt. 2 West towards Hartford. Take the CT-83 (EXIT 10), toward E. Glastonbury/Manchester. Turn slight right onto CT-83/Manchester Rd. Turn left onto Quarry Road. At light go straight across and Quarry Rd becomes Chestnut Hill Road. Follow Chestnut Hill almost 3 miles Main Street/Rt 17. At light, turn left onto Main St/CT-17. Go 2.5 miles and then turn right onto Old Maids Lane.

**IRISH AMERICAN HOME****132 COMMERCE STREET, GLASTONBURY, CT 06033**

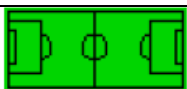
**From Hartford (I-84 & I-91 South)** Take Rt. 2 east to Exit 8 (Hebron Avenue-Rt. 94). Turn left onto Hebron Avenue heading east. Proceed 0.3 miles to first traffic light. At light, turn right onto Oak Street. Follow Oak Street for approximately 0.4 miles and turn left onto Commerce St. Irish Home is on your right – flags out front.

**OAKWOOD SOCCER PARK****521 GLASTONBURY TURNPIKE, PORTLAND, CT 06480**

**Directions from Northern Points:** From I-84 Take Exit 55 To RT 2 East; or from I-91 Take Exit 25 RT 3 North to RT 2 East; Take RT 2 East To Exit 7 (Left exit) To RT 17 South; Travel 7 Miles South on Rt 17 to 521 Glastonbury Tpke (RT 17); Park entrance is on the left.

**Directions from Southern & Western Points:** I-91 north to exit 22S. Take Rt 9 South towards Middletown. Take the Arrigoni Bridge in Middletown (RT 9) Head over to Portland and take RT 17 North; Continue straight onto RT 17A; go 3 Miles and turn left at Portland 4 corners to Glastonbury Tpke (Rt 17); Park entrance is ¼ miles on the right.

**Directions from the Eastern Points:** Take Rt 66 West to Rt 17 North, Park entrance is on the right 1/4 Mile north of Portland 4 Corners (Rt 17 & Rt 17A)

**GLASTONBURY-EAST HARTFORD ELEMENTARY MAGNET SCHOOL****95 OAK STREET, GLASTONBURY, CT 06033**

**From Hartford (I-84 & I-91 South)** Take Rt. 2 east to Exit 8 (Hebron Avenue-Rt. 94). Turn left onto Hebron Avenue heading east. Proceed 0.3 miles to first traffic light. At light, turn right onto Oak Street. Follow Oak Street for approximately 0.4 miles and the magnet school will be on your right.

**From Norwich, New London** Take Rt. 2 west to Exit 8. Take a left off the ramp onto Oak Street. Follow Oak Street for 0.3 miles. The magnet school will be on your right