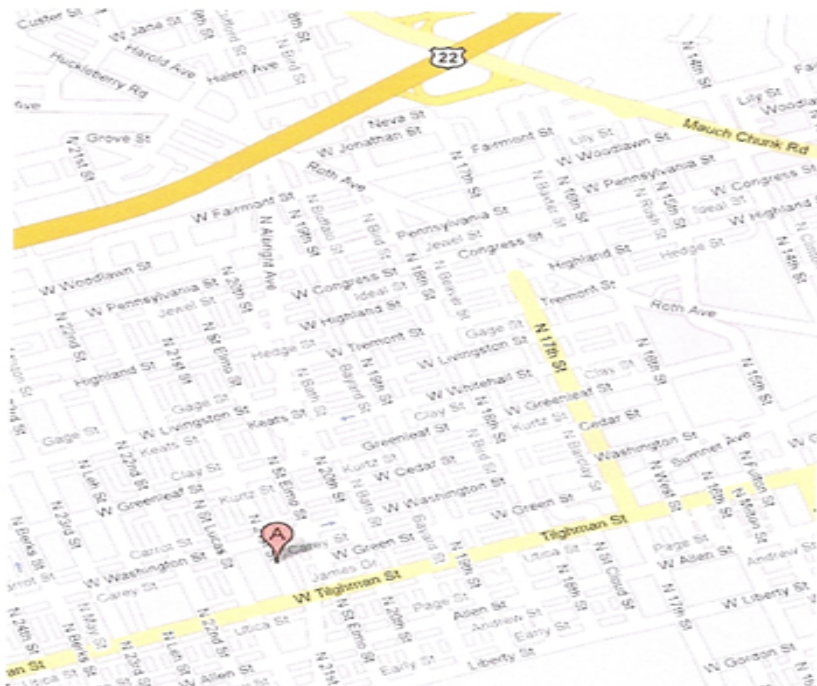


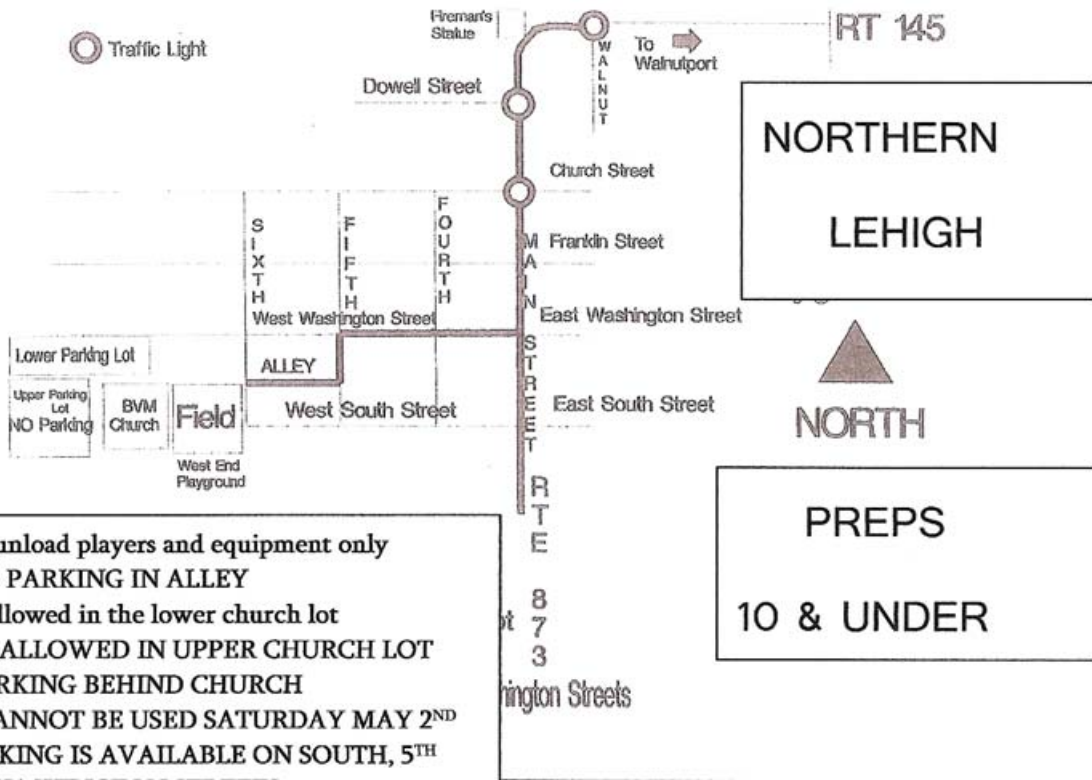
**West End Youth Center
Muhlenberg Elementary School Field**

From East or West, take Route 22 to the 15th street exit. Follow 15th Street South to Tilghman Street. Turn right at the stop light and follow Tilghman Street to 21st Street. Field is across from the florist directly after the gas station. Continue past the field and make a right on to St. Lucas Street. Park along St. Lucas Street, with alternate parking along 21st Street and Tilghman Street. The field is part of the school playground area.

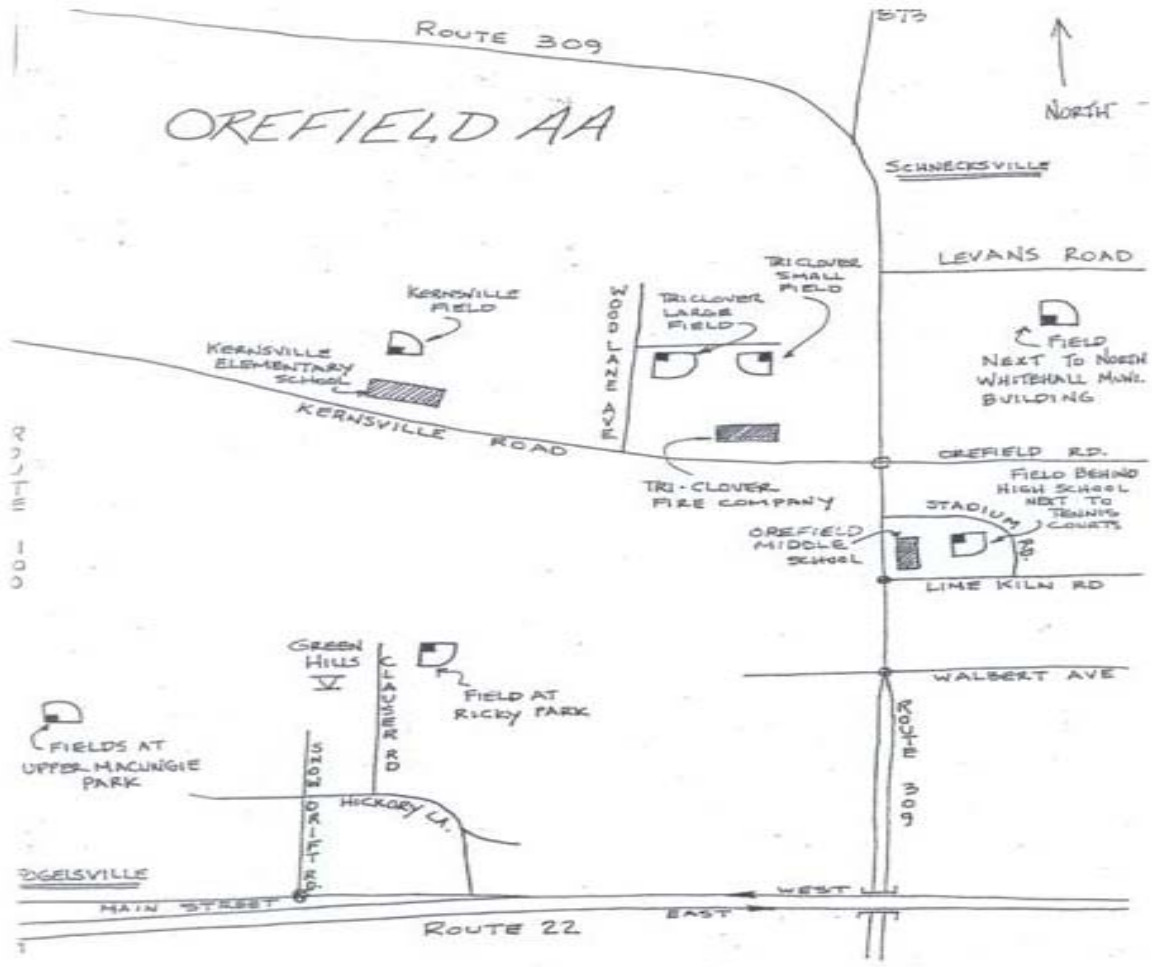


Ground Rules of note:

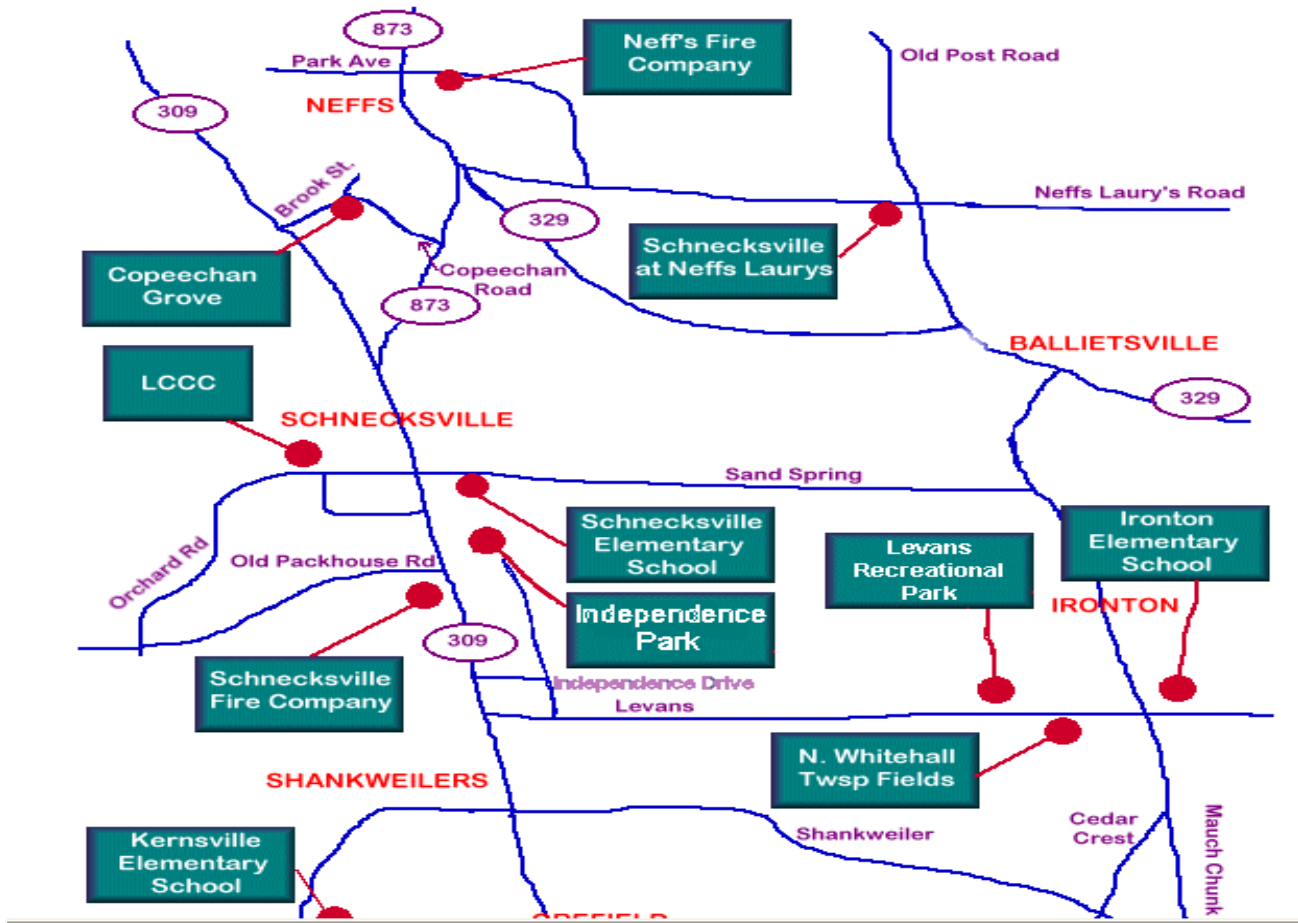
The fence which extends from the backstop toward left and right field denoted the out of play line. Fans must remain behind the invisible lines which extend from the end of the fence along each base line to the outfield fence in right (there is a tree which lines up almost exactly from the end of the fence along 21st Street) and the playground equipment in left. The tree which hangs over the field along the first base line in out of play, and any batted ball which hits the tree is a dead ball strike whether the ball is caught, dropped, or falls in fair or foul territory without being caught. Any balls which may become lodged in the bottom of the backstop or fence may be declared dead balls as determined by the umpire.



Alley*Load and unload players and equipment only**
NO PARKING IN ALLEY
 Parking is allowed in the lower church lot
NO PARKING IS ALLOWED IN UPPER CHURCH LOT
NO PARKING BEHIND CHURCH
 CHURCH LOT CANNOT BE USED SATURDAY MAY 2ND
 ON STREET PARKING IS AVAILABLE ON SOUTH, 5TH
 AND WASHINGTON STREETS



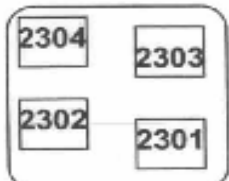
Schnecksville




SPYA SOFTBALL

R
T
2
2

Softball
Fields

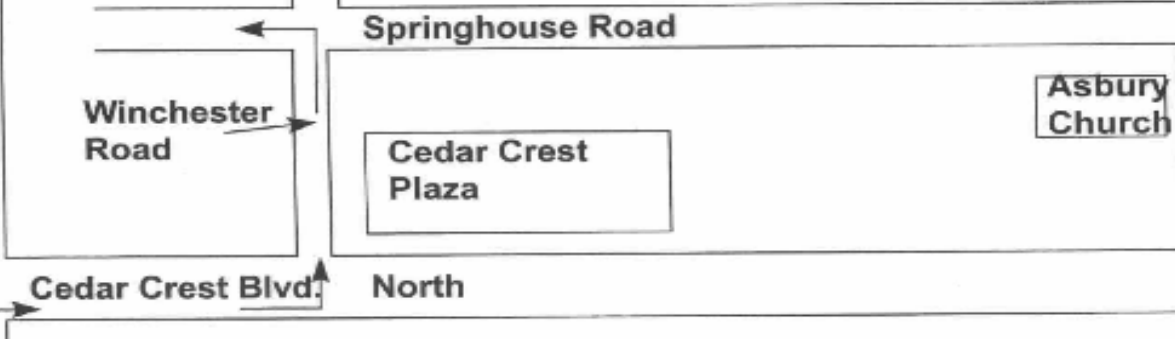


Soccer
Fields



Take Route 22 to Cedar Crest Blvd Exit; Make a Right off the exit onto Cedar Crest Blvd. Make a left turn off the exit onto Cedar Crest Blvd. Make a left turn at the first street (Winchester) before coming to Cedar Crest Plaza and then make a left onto Springhouse Road (if you miss Winchester, just make a left at the first light onto Walbert Avenue and then turn left onto Springhouse Road).

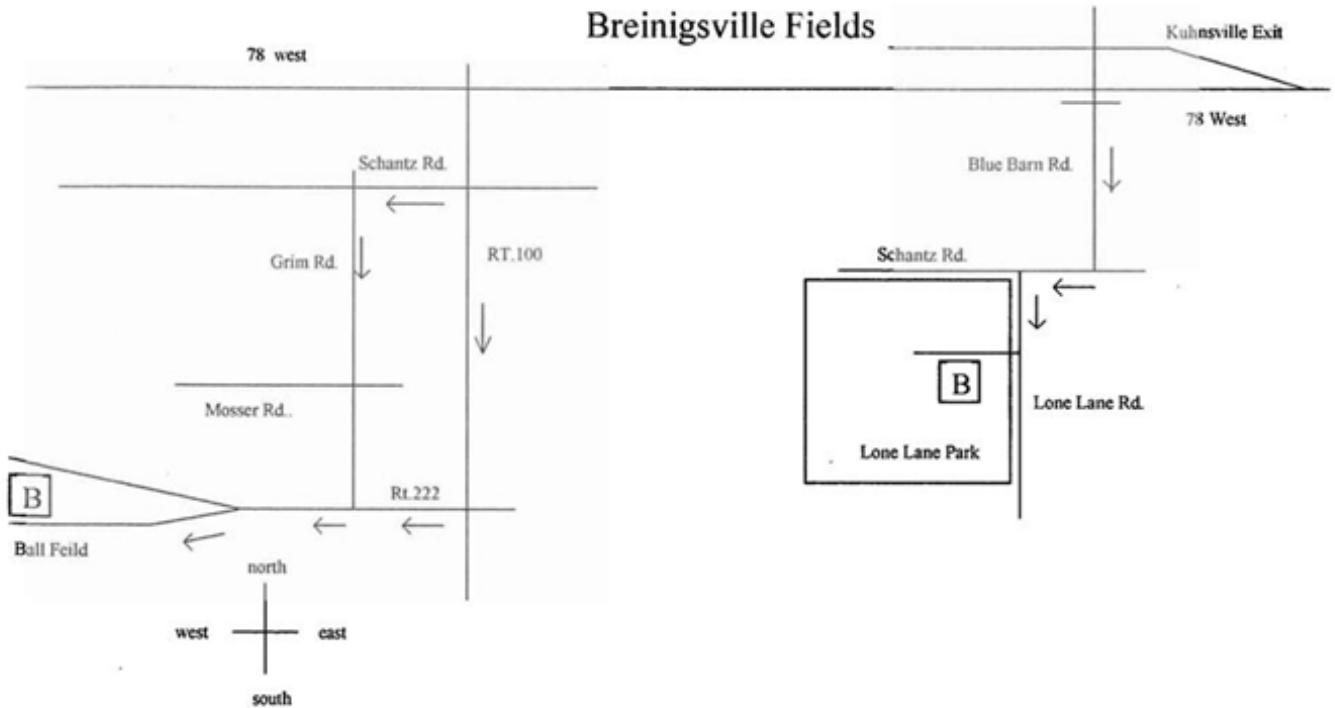
Park on Springhouse Road (no parking permitted on neighborhood streets)



W
A
L
B
E
R
T
A
V
E
○

Breinigsville

Breinigsville Fields



Take 78 west to Rt 100 south. To Rt.222 west. At the Y in the road bear left. The field is less than a mile ahead on the right. B marks the field.

During periods of heavy traffic I suggest taking a right on Schantz Rd. Then taking a left on to Grim Rd. Follow Grim to Rt.222 and take a right on to Rt.222 heading west. At the Y in the road bear left. The field is less than a mile ahead on the right. B marks the field.

Map not to scale

Take 78 west . Take the Kuhnsville exit. At the light take a left on to Blue Barn Rd.. At the stop sign take a right on to Schantz Rd. Make a left on the first road . That is Lone Lane. The park is the first drive on the right. B marks the field

If you have any Question Call me
 William "RED" Deslatte
 610-391-0658